


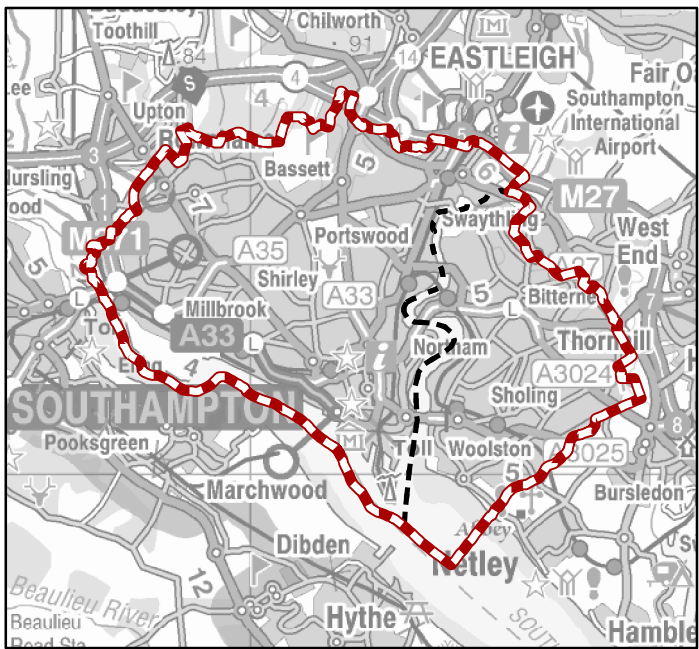


**NOTES**  
1. Source: Environment Agency


**KEY**  
 Southampton City Council Administrative Boundary  
 Rivers  
 Environment Agency Classified Main Rivers



REV	DR	CH	PA	DATE
DRAWN BY	CHECKED BY	PASSED BY	DATE	
BS	FN	RW	03.11	
SCALE			ISSUING OFFICE	
SCALE @ A1		1:16,500		E.Grinstead
SCALE @ A3		1:33,000		

**Southampton SWMP**

Environment Agency  
Main Rivers



**CAPITA SYMONDS**

DRAWING NUMBER	REV
CS/044916/GEN-015	-

